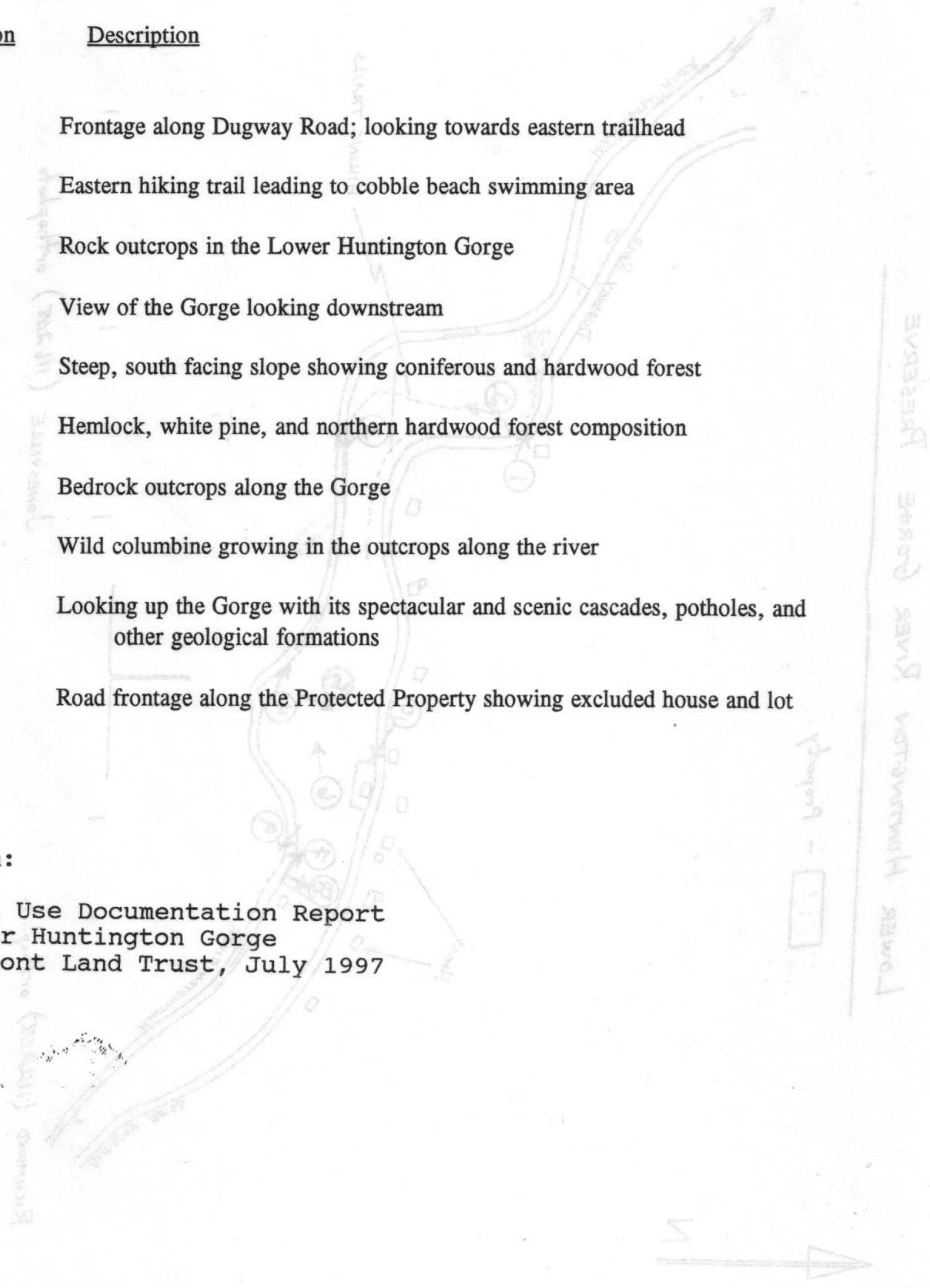



Description of Photograph Points Lower Huntington Gorge Property

<u>Photo</u>	<u>Direction</u>	<u>Description</u>
1.	NE	Frontage along Dugway Road; looking towards eastern trailhead
2.	S	Eastern hiking trail leading to cobble beach swimming area
3.	W	Rock outcrops in the Lower Huntington Gorge
4.	E	View of the Gorge looking downstream
5.	N	Steep, south facing slope showing coniferous and hardwood forest
6.	E	Hemlock, white pine, and northern hardwood forest composition
7.	NE	Bedrock outcrops along the Gorge
8.	NW	Wild columbine growing in the outcrops along the river
9.	SW	Looking up the Gorge with its spectacular and scenic cascades, potholes, and other geological formations
10.	SW	Road frontage along the Protected Property showing excluded house and lot

From:

Land Use Documentation Report
Lower Huntington Gorge
Vermont Land Trust, July 1997






7

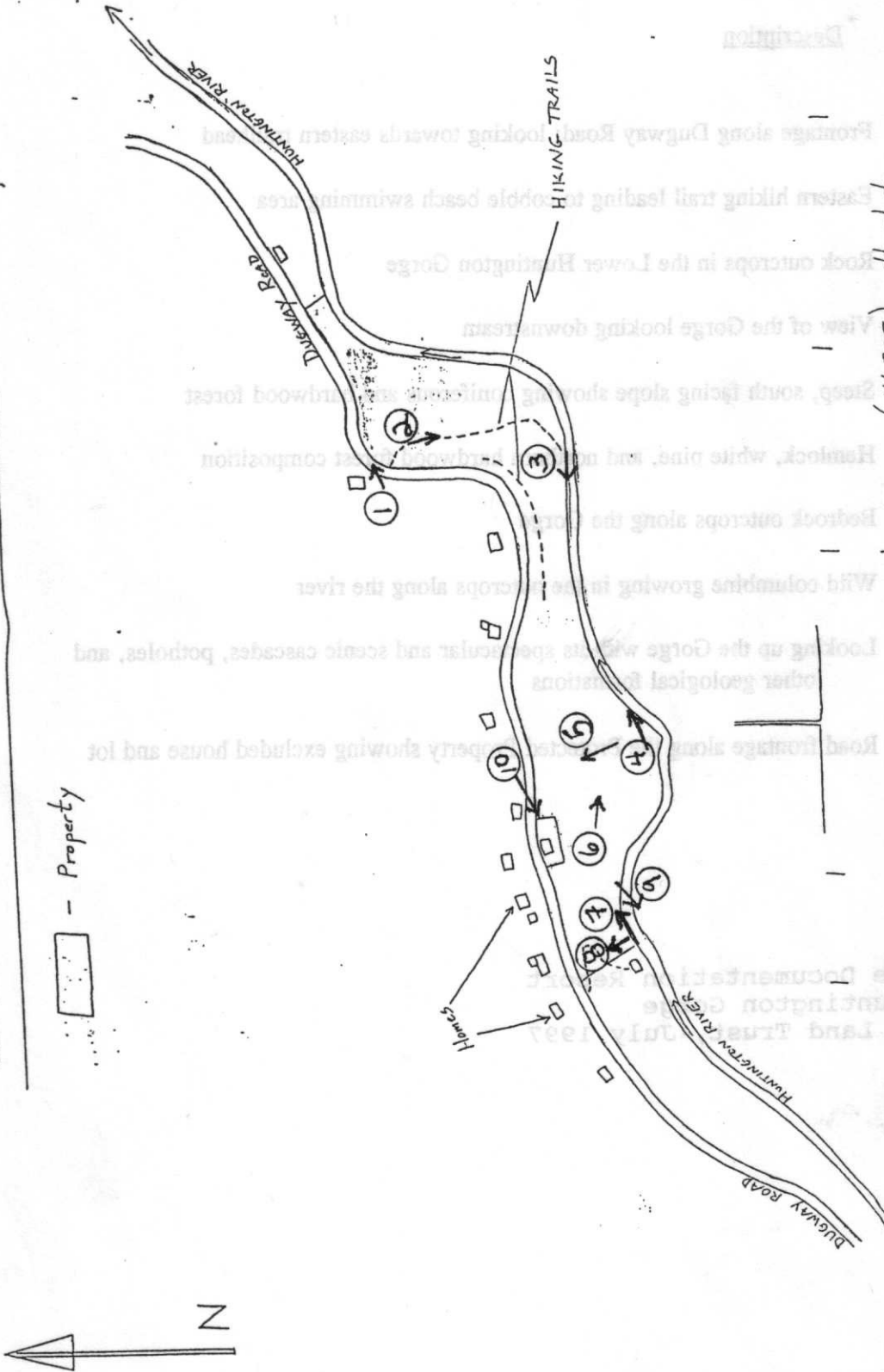
LOWER GORGE PRESERVE
APPENDIX 5
PHOTOGRAPHS



8



LOWER HUNTINGTON RIVER GORGE PRESERVE



□ - Property


Houses

JONESVILLE (116208) orthophoto

RICHMOND (112208) orthophoto

SCALE 1:5000

LOWER GORGE PRESERVE
APPENDIX 5
PHOTOGRAPHS




7

LOWER GORGE PRESERVE
APPENDIX 5
PHOTOGRAPHS



8





Lower Huntington Gorge

Photo #9

Lower Huntington Gorge

Photo #8

Photomark
Official Sponsor
Olympic Games
Kodak